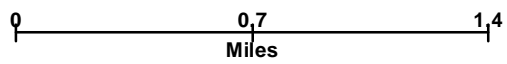
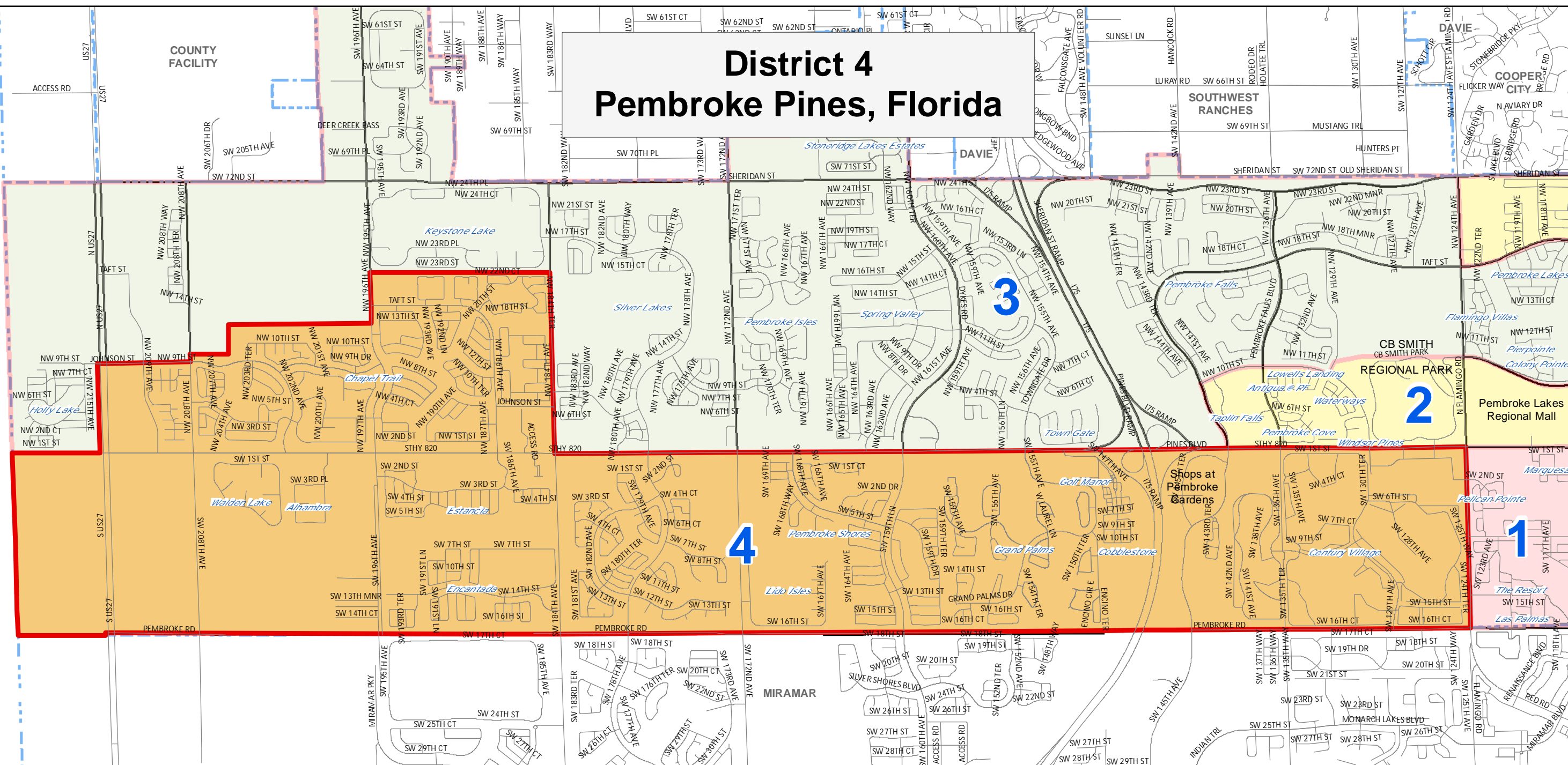


District 4 Pembroke Pines, Florida




1 inch = 3,000 feet

Map Information

Map Title: City Commission Map	Revisions
Created By: MS	8/11 Vice Mayor
Verified By: Districts Verified	1/11 District 4
Date:	11/10 District 4
Data Source: basemap1	4/10 Vice Mayor
Location: S:\planning\pp_gis\gis\projects\com_missionmaps	4/09 Vice Mayor
File Name: City Commission Map	2/08 District 2 & Vice Mayor
Print Date: September 2011	5/07 District 3 & 4 Boundary
	3/07 Vice Mayor


Disclaimer: The requester of this map acknowledges and accepts the limitations of the Data shown, including the fact that the Data is dynamic and is a constant state of maintenance, correction and update.



Frank C. Ortis
Mayor



Carl Shechter
District 1



Jack McCluskey
District 2



Iris A. Siple, Vice Mayor
District 3



Angelo Castillo
District 4



City of Pembroke Pines
Administrative Services Department
Planning Division
10100 Pines Boulevard
Pembroke Pines, Florida 33026
954-435-6513
<http://www.ppines.com>

